



CFN 20220016696

DR BK 33212 PG 0380
RECORDED 01/12/2022 15:01:56
Palm Beach County, Florida
Joseph Abruzzo, Clerk
Pgs 0380 - 395 (16pgs)

(Space Reserved for Clerk of Court)

RESOLUTION NO. 2021-12-08 PIR-1

A RESOLUTION OF THE SCHOOL BOARD OF PALM BEACH COUNTY, FLORIDA, CHANGING THE BOUNDARIES OF THE SCHOOL BOARD MEMBER RESIDENCE AREAS; PROVIDING FOR SPREADING UPON THE MINUTES, RECORDING, PUBLICATION, AND TRANSMISSION; AND PROVIDING AN EFFECTIVE DATE

WHEREAS, THE SCHOOL BOARD OF PALM BEACH COUNTY, FLORIDA ("School Board"), has made the following determinations:

- 1.** Section 1001.36(2), Florida Statutes, provides that the school board of any district may make any change that it deems necessary in the boundaries of any school board member residence area of the district in odd numbered years, subject to certain procedural, recording, and publication requirements.
- 2.** Section 1001.36(1), Florida Statutes, provides that district school board member residence areas shall be, as nearly as practicable, equal in population.
- 3.** The 2020 Census has been completed and reflects that Palm Beach County has experienced extensive population growth.
- 4.** The 2020 Census population estimates received by the School Board indicate that existing School Board member residence areas contain significant variations in population.
- 5.** The School Board considered and approved redistricting criteria at a Board meeting on August 18, 2021. At a Workshop on October 6, 2021, the Board reviewed a scenario recommended by staff, "Scenario 2021," and requested several changes to the scenario. Staff brought back a revised scenario for approval on November 3, 2021.

Following the Board's review of the second scenario, the Board posted a map depicting the recommended scenario on the District's website and solicited additional public input via email and at the public meeting scheduled for December 8, 2021.

6. Notice of a December 8, 2021 public meeting to consider the additional public input and adopt new School Board member residence areas was posted on the District's website.

7. The School Board, at its December 8, 2021 meeting, adopted changes to School Board member residence areas as reflected in Exhibit "A" and depicted on the map attached as Exhibit "B" which are, by reference, made a part hereof. The member residence areas are identified by 2020 U.S. Census Blocks extrapolated from Exhibit "A" and depicted on the map in Exhibit "B".

8. Following a motion and second to adopt this Resolution, by majority vote of the School Board, determined that the boundaries of the School Board member residence areas should be changed as reflected in Exhibit "A" and depicted on the map in Exhibit "B".

NOW, THEREFORE, BE IT RESOLVED BY THE SCHOOL BOARD OF PALM BEACH COUNTY, FLORIDA, as follows:

A. The foregoing recitals are true and correct and incorporated herein by reference.

B. The boundaries of the School Board member residence areas for The School District of Palm Beach County, Florida, be, and they are hereby, changed as reflected in Exhibit "A" and depicted on the map in Exhibit "B" that are attached to and made a part of this Resolution. All previous resolutions adopting or identifying school board member residence areas are hereby repealed and replaced in their entirety.

C. In accordance with Section 1001.36(3), Florida Statutes, the Superintendent of Schools, as ex officio Secretary of the School Board, is hereby directed:

- (1) To cause this Resolution to be spread upon the minutes of the School Board;
- (2) To record this Resolution in the Office of the Clerk of the Circuit Court in and for Palm Beach County, Florida;
- (3) To publish this Resolution at least once in a newspaper published in The School District of Palm Beach County, Florida, within 30 days from the date of adoption; and

(4) To transmit certified copies of this Resolution to the Palm Beach County Supervisor of Elections and the Florida Department of State.

D. This Resolution shall become effective on the date of adoption.

PASSED AND DULY ADOPTED in regular session, with a quorum present and voting, this 8th day of December 2021.

THE SCHOOL BOARD OF PALM BEACH COUNTY, FLORIDA

APPROVED FOR LEGAL FORM AND SUFFICIENCY

Blair Littlejohn III


Blair Littlejohn III, School District Attorney

By: *Frank Barbieri*
Frank Barbieri, Esq., Chairman

Michael J. Burke
Michael J. Burke, Superintendent


STATE OF FLORIDA)
COUNTY OF PALM BEACH)

The foregoing instrument was acknowledged before me this 8 day of December, 2021 by Frank Barbieri and Michael Burke, as Chairman and Superintendent, respectively, of the School Board of Palm Beach County, Florida, who are personally known to me.



ToniLynn Bilotta
Notary Public
ToniLynn Bilotta
Print
My Commission Expires: 1/13/2022

I hereby certify that the foregoing is the true and correct Resolution of the School Board of Palm Beach County, as passed and adopted in Regular Session on December 8, 2021.



Toni Bilotta
Toni Bilotta, Clerk of the School Board

EXHIBIT "A" TO RESOLUTION OF THE SCHOOL BOARD OF PALM BEACH COUNTY, FLORIDA, CHANGING THE BOUNDARIES OF SCHOOL BOARD MEMBER RESIDENCE AREAS

Descriptions of School Board Member Residence Areas (Districts)

District 1 is composed of:

That part of Palm Beach County consisting of:

Tracts 1.02, 1.03, 1.04, 2.02, 2.04, 2.08, 2.10, 2.11, 2.13, 2.14, 2.16, 2.17, 2.18, 2.19, 2.20, 2.21, 2.22, 2.23, 3.01, 3.03, 3.04, 4.05, 4.06, 4.07, 4.08, 4.10, 5.05, 5.07, 5.09, 5.12, 5.13, 6, 7.02, 7.03, 8.03, 8.05, 9.02, 9.03, 9.04, 9.05, 10.02, 10.03, 10.04, 11.01, 11.02, 12, 13.01, 78.05, 78.14, 78.23, 78.30, 78.31, 78.34, 78.35, 78.42, 78.46, 78.47, 79.09, 79.15, 9801, and 9802.

That part of tract 10.02 made up of block 3004.

That part of tract 10.3 made up of blocks 1000, 1001, 1002, 1003, 1004, 1005, 1006, 1007, 1008, 1009, 1010, 1011, 1012, 1013, 1014, 1015, 1016, 1017, 1018, 1019, 1020, 1021, 1022, 1023, 1024, 1025, 1026, 1027, 1028, 1029, 1031, 1032, 1033, and 3010.

That part of Tract 10.4 made up of blocks 1000, 1001, 1002, 1003, 1004, 1005, 1006, 1007, 1008, 1009, 1010, 1011, 1012, 1013, 1014, 1015, 1016, 1017, 1018, 1019, 1020, 1021, 1022, 1023, 1024, 1025, 1026, 1027, 1028, 1029, 1030, 2000, 2001, 2002, 2003, 2004, 2005, 2006, 2007, 2008, 2009, 2010, 2011, 3000, 3001, 3002, 3003, 3004, 3005, 3006, 3007, 3008, 3009, 3010, 3011, 3012, 3013, 3014, 3015, 3016, 3017, and 5000.

That part of Tract 12 made up of blocks 1000, 1001, 1002, 1003, 1004, 1005, 1006, 1007, 1008, 1009, 1010, 1011, 1012, and 1013.

That part of Tract 13.01 made up of blocks 2000, 2001, 2002, 3000, 3001, 3002, 3003, 3004, 3005, 3006, 3007, 3008, 3009, 3010, 3011, 3012, 3013, 3014, 3015, 3016, 3017, 3018, 3019, 3020, 3021, 3022, 3023, 3024, 3025, 3026, 3027, 3028, 3029, 3030, and 3031.

That part of Tract 79.15 made up of blocks 1069, 1070, 1071, 1072, 1073, 1074, 1075, 1076, 1077, 1078, 1079, 1080, 1081, 1082, 1083, and 1084.

District 2 is composed of:

That part of Palm Beach County consisting of:

Tracts 19.10, 19.11, 19.12, 19.13, 29, 30, 31.01, 31.02, 32.01, 32.02, 33, 34, 36, 37, 38.01, 38.02, 39.01, 39.02, 40.05, 40.07, 40.08, 40.09, 40.10, 40.11, 40.12, 40.13, 41.01, 41.02, 42.03, 42.04, 42.05, 42.06, 42.07, 43, 45, 46.01, 46.02, 47.02, 47.04, 47.05, 47.06, 48.15, 48.16, 48.17, 48.18, 48.19, 48.22, 49.04, 78.32, 78.33, 78.43, 9800, and 9805.

That part of tract 29 made up of blocks 1002, 1003, 1004, 1005, 1006, 1007, 1008, 1009, 1010, 1011, 1012, 1013, 1014, 1015, 1016, 1017, 1018, 1019, 1020, 1021, 1022, 1023, 1024, 1025, 1026, 1027, 1028, 2000, 2001, 2002, 3000, 3001, 3002, 3003, 3004, 3005, 3006, 3007, 3009, 3010, 3011, 3012, 3013, 3014, 3015, 3016, 3017, 3018, 3019, 3020, 3021, 3022, 3023, 3024, 3025, 3026, 3027, 3028, 3029, 3030, and 3031.

That part of tract 30 made up of blocks 1000, 1001, 1002, 1003, 1004, 1005, 1006, 1007, 1008, 1009, 1010, 1011, 1012, 1013, 1014, 2000, 2001, 2002, 2003, 2004, 2005, 2006, 2007, 2008, 2009, 2010, 2011, 2012, 2013, 2014, 2015, 2016, 2017, 2018, 2019, 2020, 2021, 2022, 2023, 2024, 2025, 2026, 2027, 2028, 2029, 2030, 2031, 2032, 2033, 2034, 3008, 3009, 3010, 3011, 3012, 3013, 3014, 3015, 3016, and 3017.

That part of tract 31.02 made up of blocks 1008, 1009, 1010, 1011, 1012, 3000, 3001, 3002, 3003, 3004, 3005, 3006, 3007, 3008, 3009, and 3010.

That part of tract 34 made up of blocks 1005, 1006, 1010, 1011, 1012, 1013, 1017, 3001, 3002, 3006, 3014, 3017, 3021, 3022, 3023, and 3024.

That part of tract 36 made up of blocks 1001, 1002, 1003, 1004, 1005, 1008, 1009, 1010, 1011, 1013, 1014, 1015, 1016, 1017, 1018, 1019, 1020, 1021, 1025, 1026, 1027, 1028, 1029, 4003, 4004, 4005, 4012, 4013, 4020, 4021, 4022, and 4029.

That part of tract 37 made up of blocks 1000, 1001, 1002, 1003, 1004, 1005, 1006, 1007, 1008, 1009, 1010, 1011, 1012, 1013, 1014, 1015, 1016, 1017, 1018, 1019, 1020, 1021, 1022, 1023, 1024, 1025, 1026, 1027, 1028, 2000, 2001, 2002, 2003, 2004, 2005, 2006, 2007, 2008, 2009, 2010, 2011, 2012, 2013, 2014, 2015, 2016, 2017, 2018, 2019, 2020, 2027, 2028, 3000, 3000, 3001, 3002, 3003, 3004, 3005, 3006, 3007, 3008, 3009, 3010, 3011, 3012, 3013, 3014, 3015, 3016, 3017, 3018, 3019, 3020, 3021, 3022, 3023, 3024, 3025, 3026, 3027, 3028, 3029, 3030, 3031, 3032, 4000, 4001, 4002, 4003, 4004, 4005, 4006, 4007, 4008, 4009, 4010, 4011, 4012, 4013, 4014, 4015, 4016, 4017, 4018, 4019, 4020, 4021, 4022, 4023, 4024, 4025, 4026, and 4027.

That part of tract 43 made up of blocks 1000, 1001, 1002, 1003, 1004, 1005, 1006, 1007, 1008, 1009, 1010, 1011, 1012, 1013, 1014, 1015, 1016, 1017, 1018, 1019, 1020, 1021, 1022, 1023, 1024, 1025, 1026, 1027, 1028, 1029, 1030, 1031, 1032, 1033, 2011, 2012, 2013, 2014, 2015, 2016, 2017, 2018, 2019, 2020, 2021, and 2022.

That part of tract 45 made up of blocks 2000, 2001, 2002, 2003, 2004, 2005, 2006, 2007, 2008, 2009, 2010, 2011, 2012, 2013, 2014, 2015, 2016, 2017, 2018, 3000, 3001, 3002, 3003, 3004, 3005, 4000, 4001, 4002, 4003, 4004, 4005, 4006, and 4007.

That part of tract 47.02 made up of blocks 2000, 2001, 2002, 2003, 2004, 2010, 4000, 4001, 4002, 4003, 4004, 5000, 5001, 5002, 5003, 5004, 5005, 5006, 5007, 5008, 5009, 5010, 5011, 5012, 5013, and 5014.

That part of tract 48.22 made up of blocks 1000, 1001, 1002, 1003, 1004, 1005, 1006, 3000, 3001, and 3002.

That part of tract 49.04 made up of blocks 2000, 2001, 2002, 2003, 2004, 2005, 2006, 2007, 2008, 2009, 2010, 2011, 2012, 2013, 2014, 2015, 2016, 2017, 2018, 2019, 2020, 2021, 2022, and 2023.

That part of tract 78.33 made up of blocks 2000, 2001, 2002, 2003, 2004, 3000, 3001, 3002, 3003, 3004, 3005, 3006, 3007, 3008, 3009, and 3015.

District 3 is composed of:

That part of Palm Beach County consisting of:

Tracts 47.02, 48.1, 48.13, 48.2, 48.21, 48.23, 59.16, 59.17, 59.18, 59.21, 59.22, 59.23, 59.26, 59.3, 59.31, 59.33, 59.34, 59.36, 59.37, 59.38, 59.39, 59.4, 59.42, 59.43, 59.44, 59.45, 59.46, 59.47, 59.49, 59.5, 59.51, 59.52, 59.53, 59.54, 59.55, 59.57, 59.58, 59.59, 59.6, 59.61, 70.05, 70.06, 70.07, 77.43, 77.48, 77.49, 77.54, 77.57, 77.72, 77.73, 77.74, 77.79, and 77.8.

That part of tract 47.02 made up of blocks 2000, 2001, 2002, 2003, 2004, 2010, 4000, 4001, 4002, 4003, 4004, 5000, 5001, 5002, 5003, 5004, 5005, 5006, 5007, 5008, 5009, 5010, 5011, 5012, 5013, and 5014.

That part of tract 70.06 made up of blocks 1000, 1001, 1002, 1003, 1004, 1005, 1006, 1007, 1008, 1009, 1010, 1011, 1012, 1013, 1014, 1015, 1016, 1017, 1018, 1019, 1020, 2006, 2007, 2008, 2009, 2010, 3000, 3001, 3002, and 3003.

That part of tract 70.07 made up of blocks 1001, 1002, 1003, 1004, 1005, 1006, 1007, 1008, 1009, 1010, 1011, 1012, 1013, 1014, 1015, 1016, 1017, 2000, 2001, 2002, 2003, 2004, 2005, 2006, 2007, 2008, 2009, 2010, 2011, 2012, 2013, 2015, 2016, 2018, and 2019.

That part of tract 77.43 made up of blocks 1001, 1002, 1003, 1004, 1005, 2000, 2001, 2002, 2003, 2004, 2005, 2006, 2007, 2008, 3000, 3001, 3002, 3003, and 3006.

That part of tract 77.48 made up of blocks 1000, 1001, 1002, 1003, 1004, 1005, 1006, 1007, 1008, 1009, and 1010.

That part of tract 77.49 made up of blocks 3010.

That part of tract 77.72 made up of blocks 1000, 1001, 1002, 1003, 1004, and 1009.

District 4 is composed of:

That part of Palm Beach County consisting of:

Tracts 26, 27.01, 27.02, 27.03, 28, 34, 35.07, 35.12, 35.13, 35.14, 36, 37, 43, 44.02, 45, 49.02, 49.03, 49.04, 50, 51.01, 52.03, 52.04, 53, 54.11, 54.12, 54.13, 55.01, 56.02, 57.02, 58.07, 58.1, 58.11, 58.12, 58.13, 58.14, 58.15, 58.18, 58.19, 58.2, 58.21, 60.05, 60.06, 60.07, 60.08, 60.09, 60.1, 60.11, 60.12, 61, 62.02, 62.03, 63.01, 63.02, 64.01, 64.02, 65.02, 66.02, 66.04, 66.06, 66.07, 69.06, 69.07, 69.08, 69.09, 69.1, 69.11, 69.12, 70.13, 74.07, 74.1, 74.12, and 74.14

That part of tract 27.01 made up of blocks 1001, 1002, 1003, 1004, 1005, 1006, 1007, 1008, 1009, 1010, 1011, 1012, 1013, 1014, 1015, 1018, 1019, 1020, 1021, 1022, and 1023.

That part of tract 27.03 made up of blocks 1003, 1004, 1005, 1006, 1007, 1008, 1009, 1010, 1011, 1012, 1013, 1014, 1015, 1016, 1017, 1018, 1019, 1020, 1021, 1022, 1023, 1024, 1025, 2000, 2001, 2002, and 2003.

That part of tract 28 made up of blocks 2000, 2001, 2002, 2003, 2004, 2005, 2006, 2007, 2008, 2009, 2010, 2011, 2012, 2013, 2014, 2015, 2016, 2017, 2018, 2019, 2020, 2021, 2022, 2023, 2024, 2025, 2026, 2027, 2028, 2029, 2030, 2031, 2032, 2033, 2034, 2035, 2036, 3000, 3001, 3002, 3003, 3004, 3005, 3006, 3007, 3008, 3009, 3010, 3011, 3012, 3013, 3014, 3015, and 3016.

That part of tract 34 made up of blocks 1001, 1002, 1003, 1004, 1007, 1008, 1009, 1014,

1015, 1016, 1018, 1019, 1020, 1021, 1022, 1023, 1024, 1025, 1026, 1027, 1028, 2001, 2002, 2003, 2004, 2005, 2006, 2007, 2008, 2009, 2010, 2011, 2012, 2013, 2014, 2015, 2016, 2017, 2018, 2019, 2020, 2021, 2022, 2023, 2024, 2025, 3000, 3003, 3004, 3005, 3007, 3008, 3009, 3010, 3011, 3012, 3013, 3015, 3016, 3018, 3019, 3020, 3025, 3026, 3027, and 3028.

That part of tract 36 made up of blocks 1000, 1006, 1007, 1012, 1022, 1023, 1024, 1030, 1031, 1032, 1033, 1034, 1035, 2000, 2001, 2002, 2003, 2004, 2005, 2006, 2007, 2008, 2009, 2010, 2011, 2012, 2013, 2014, 2015, 2016, 3001, 3002, 3003, 3004, 3005, 3006, 3007, 3008, 3009, 3010, 3011, 3012, 3013, 3016, 3017, 3018, 3019, 3020, 3021, 3022, 3023, 3024, 4000, 4001, 4002, 4006, 4007, 4008, 4009, 4010, 4011, 4014, 4015, 4016, 4017, 4018, 4019, 4023, 4024, 4025, 4026, 4027, 4028, 4030, 4031, 4032, 4033, 4034, 4035, 4036, 4037, 4038, 4039, 4040, 4041, 4042, 4043, 4044, 4045, 4046, 4047, 4048, 4049, 4050, 4051, 4052, 4053, 4054, 4055, 4056, 4057, and 4060.

That part of tract 37 made up of blocks 2021, 2022 and 2026.

That part of tract 43 made up of blocks 2000, 2001, 2002, 2003, 2004, 2005, 2006, 2007, 2008, 2009, 2010, 2023, 2024, 2025, 2026, 2027, 2028, 2029, 2030, 2031, 2032, 3001, 3002, 3003, 3004, 3005, 3006, 3007, 3008, 3009, 3010, 4000, 4001, 4002, 4003, 4004, 4005, 4006, 4007, 4008, 4009, 4010, 4011, 4012, 4013, 4014, 4015, 4016, 4017, 4018, 4019, 4020, 4021, 4022, 4023, 4024, 4025, 4026, 4027, 4028, 4029, 4030, 4031, and 4032.

That part of tract 44.02 made up of blocks 2000, 2001, 2002, 2003, 2006, 2007, 2008, 2009, 2010, 2011, 2012, 2013, 2014, 2015, 2016, 2017, 2018, 2019, 2020, 2021, 2022, and 2023.

That part of tract 45 made up of blocks 1000, 1001, 1002, 1003, 1004, 1005, 1006, 1007, 1008, 1009, 1010, 1011, 1012, 1013, 1014, 1015, 1016, 1017, 1018, 1019, 1020, 1021, 1022, 1023, 1024, 1025, 1026, 1027, 1028, 1029, 1030, 1031, 1032, 1033, and 1034.

That part of tract 49.04 made up of blocks 1000, 1001, 1002, 1003, 1004, 1005, 1006, 1007, 1008, 1009, 3000, 3001, 3002, 3003, 3004, 3005, 3006, 3007, 3008, 3009, 3010, 3011, 3012, 3013, 3014, 3015, 3016, 3017, 3018, 4000, 4001, 4002, 4003, 4004, 4005, 4006, 4007, and 4008.

That part of tract 51.01 made up of blocks 1002, 1003, 1004, 1005, 1010, 1011, 1016, 1017, 1020, 1021, and 1022.

That part of tract 52.03 made up of blocks 1000, 1001, 1002, 1003, 1004, 1011, 1012, 1013, 1014, 1015, 1016, 1017, 1018, 1019, 1020, 1025, 1026, 1027, 1028, 1029, 2000, 2001, 2002, 2003, 2004, 2013, 2014, 2015, 2016, 2017, 2018, 2019, 2020, 2021, and 2022.

That part of tract 52.04 made up of blocks 1000, 1001, 1002, 1003, 1004, 1005, 1006, 1007, 1008, 1009, 1010, 1011, 1012, 1013, 1014, 1015, 1016, 1017, 1018, 1019, 1020, 1021, 1022, 1023, 1027, 1028, 1029, 1030, 1031, 1032, 1033, 2005, 2010, 2011, 2012, 2013, 2014, 2015, 2016, 2017, 2020, 2021, 2022, 2023, 2026, 3000, 3001, 3002, 3003, 3004, 3010, 3011, 3012, 3013, 3014, 3015, 3016, 3017, 3018, 3019, 3024, 3025, 3026, 3027, 3028, 3029, 3030, 3031, 3032, and 3033.

That part of tract 55.01 made up of blocks 2000, 2001, 3000, 3001, 3004, 3005, 3006, 3007, 3008, 3009, 3010, 3011, 3012, 3013, 3014, 3015, 3016, 3017, 3018, and 3019.

That part of tract 56.02 made up of blocks 1000, 1001, 1002, 1003, 2004, 2005, 2006, 2007, 2008, 2009, 2010, and 2011.

That part of tract 57.02 made up of blocks 4000, 4001, 4002, 4003, 4004, 4005, 4006, and 4007.

That part of tract 60.1 made up of blocks 1000, 1001, 1002, 1003, 1004, 1005, 1006, 1007, 1008, 1009, 1010, 1011, 1012, 1013, 1014, 1015, 1016, 1017, 1018, 1019, and 1020.

That part of tract 61 made up of blocks 1000, 1001, 1002, 1003, 1004, 1005, 1007, 1008, 1009, 1010, 1011, 1012, 1013, 1014, 1015, and 1016.

That part of tract 62.02 made up of blocks 1012, 1013, 2000, 2001, 2002, 2003, 2004, 2005, 2006, and 2007.

That part of tract 62.03 made up of blocks 2000 and 2001.

That part of tract 63.01 made up of blocks 2000, 2001, 2002, 2003, 2004, 2005, 2006, 2007, 2008, 2009, 2010, 2011, 2012, 2013, 2014, 2015, 2016, 2017, 2018, 2019, 2020, 2021, 2022, 2023, 2024, and 2025.

That part of tract 63.02 made up of blocks 1000, 1001, 1002, 1003, 1004, 1005, 1006, 1007, 1008, 1009, 1010, 1011, 1012, 1013, 1014, 1015, 1016, 1017, 1018, 1019, 1020, 1021, 1022, 1023, 1024, 1025, 1026, 1027, 1028, 1029, 1030, 1031, and 1032.

That part of tract 65.02 made up of blocks 1000, 1001, 1002, 1003, 1004, 1005, 1006, 1007, 1008, 1009, 1010, 1011, 1012, 1014, 1015, 1016, 1017, 1018, 1019, 1020, 1021, 1022, 1023, 1024, 1025, 1026, 1027, 1028, 1029, 1030, 1031, 1032, 2000, 2001, 2002, 2003, 2004, 2005, 2012, 2013, 2014, 2015, 2016, 2017, 2018, 2019, 2020, 2025, 2026, 2027, 2028, 2029, 2030, 3015, 3016, 3017, 3018, and 3019.

That part of tract 66.02 made up of blocks 1000, 1001, 1002, 1003, 1004, 1005, 1006, 1007, 1008, 1009, 1010, 1011, 1012, 1013, 1014, 1015, 1016, 1017, 1018, 1019, 1020, 1021, 1022, 1026, 1027, 1028, 1029, 1030, 2000, 2001, 2002, 2003, 2004, 2005, 2006, 2007, 2008, 2009, 2010, 2011, 2012, 2013, 2014, 2015, 2016, 2017, 2018, 2019, 2020, 2021, 2022, 2023, 2024, 2025, 2026, 2027, 2032, 2033, 2034, 2035, 2036, 2038, 2039, 3000, 3001, 3002, 3003, 3004, 3005, 3006, 3007, 3008, 3009, 3010, 3011, 3012, 3013, 3014, 3015, 3016, 3017, 3018, 3019, and 3020.

That part of tract 66.04 made up of blocks 1014, 1015, 2000, 2001, 2002, 2003, 2004, 2005, 2006, 2007, 2008, 2009, 2010, 2012, 2013, 2014, 3000, 3001, 3002, 3003, 3004, 3005, 3006, 3012, 3013, 3014, 3015, 3016, 3017, 3018, 3019, and 3020.

That part of tract 66.07 made up of blocks 1000, 1001, 1002, 1003, 1004, 1005, 1006, 1007, 1008, 1009, 2001, 2002, 2003, 2004, 2005, 2006, 2007, 2008, 2009, 2010, 2011, 2012, 2013, 2014, 2015, 2016, 3000, 3001, 3002, 3003, 3004, 3005, 3006, 3007, 3008, 3009, 3010, 3011, 3012, 3013, 3014, 3015, 3016, 3017, and 3018.

That part of tract 69.1 made up of blocks 1006, 1007, 1008, 1011, 1012, 1013, 2000, 2001, 2002, 2003, 2004, 2005, 2006, and 2007.

That part of tract 69.07 made up of blocks 1007, 1008, 1009, 1010, 1011, 1012, 1013, 1014, 1015, 1016, 1017, 1018, 1020, 2000, 2001, 2002, 2003, 2004, 2005, 2006, 2007, 2008, 2009, 2010, 2011, and 2012.

That part of tract 69.08 made up of blocks 1008, 2000, 2001, 2002, 2003, 2004, 2005, 2006, 2007, 2008, 3000, 3001, 3002, 3003, 3004, 3005, 3006, 3007, 3008, 3009, 3010, 3011, 3012, 3013, 3014, 3015, 3016, 3017, 3018, 3019, 3020, 3021, 3022, 3023, 3024, and 3025.

That part of tract 70.13 made up of blocks 1000, 1001, 1002, 1003, 1004, 1005, 1006, 1007, 1008, 1009, 1009, 1010, 1011, 1012, 1013, 1014, 1015, 1016, 1017, 1018, 1019, 1020, 1021, 1022, 1023, 1025, 1026, 1027, 1028, 1029, 2012, 2013, 2014, 2015, 2016, 2017, 2018, 2019, 2020, 2021, 2022, 2023, 2024, 2025, 2026, 2027, 2028, 2029, 2030, 2031, 2038, 2042, 2043, and 2045.

District 5 is composed of:

That part of Palm Beach County consisting of:

Tract 70.06, 70.07, 70.08, 70.09, 70.1, 70.11, 70.12, 70.13, 71, 72.02, 72.04, 72.05, 72.06, 72.07, 72.08, 73.01, 73.02, 74.2, 74.21, 75.01, 75.04, 75.05, 76.03, 76.04, 76.05, 76.1, 76.12, 76.13, 76.14, 76.15, 76.16, 76.19, 76.2, 76.21, 76.22, 76.23, 76.24, 77.16, 77.3, 77.31, 77.32, 77.35, 77.36, 77.38, 77.39, 77.4, 77.41, 77.42, 77.43, 77.46, 77.47, 77.48, 77.49, 77.66, 77.67, 77.68, 77.69, and 77.77

That part of tract 70.06 made up of blocks 1000, 1001, 1002, 1003, 1004, 1005, 1006, 1007, 1008, 1009, 1010, 1011, 1012, 1013, 1014, 1015, 1016, 1017, 1018, 1019, 1020, 2006, 2007, 2008, 2009, 2010, 3000, 3001, 3002, and 3003.

That part of tract 70.07 made up of blocks 1001, 1002, 1003, 1004, 1005, 1006, 1007, 1008, 1009, 1010, 1011, 1012, 1013, 1014, 1015, 1016, 1017, 2000, 2001, 2002, 2003, 2004, 2005, 2006, 2007, 2008, 2009, 2010, 2011, 2012, 2013, 2014, 2015, 2016, 2017, 2018, and 2019.

That part of tract 70.13 made up of blocks 2000, 2001, 2002, 2003, 2004, 2005, 2006, 2007, 2008, 2009, 2010, 2011, 2032, 2033, 2034, 2035, 2036, 2037, 2040, and 2041.

That part of tract 70.43 made up of blocks 1000, 1001, 1002, 1003, 1004, 1005, 2000, 2001, 2002, 2003, 2004, 2005, 2006, 2007, 2008, 3000, 3001, 3002, 3003, and 3006.

That part of tract 70.48 made up of blocks 1000, 1001, 1002, 1003, 1004, 1005, 1006, 1007, 1008, 1009, and 1010.

That part of tract 70.49 made up of block 3010.

District 6 is composed of:

That part of Palm Beach County consisting of:

Tract 77.05, 77.1, 77.21, 77.23, 77.24, 77.25, 77.5, 77.51, 77.52, 77.58, 77.59, 77.63, 77.64, 77.7, 77.71, 77.72, 77.75, 77.76, 77.78, 78.12, 78.13, 78.18, 78.2, 78.21, 78.33, 78.37, 78.38, 78.4, 78.41, 78.44, 78.45, 78.48, 78.49, 78.5, 78.51, 78.52, 78.53, 79.13, 79.14, 79.15, 79.16, 79.17, 79.18, 79.19, 80.01, 80.02, 81.01, 81.02, 82.01, 82.02, 82.03, 83.01, 83.02, 9804, and 9901.

That part of tract 77.72 made up of blocks 1000, 1001, 1002, 1003, 1004, 1005, and 1009.

That part of tract 78.33 made up of blocks 1000, 1001, 1002, 1003, 1004, 1005, 1006, 1007, 3011, 3012, 3013, and 3014.

That part of tract 79.15 made up of blocks 1069, 1070, 1071, 1072, 1073, 1074, 1075, 1076, 1077, 1078, 1079, 1080, 1081, 1082, 1083, and 1084.

District 7 is composed of:

That part of Palm Beach County consisting of:

10.02, 10.03, 10.04, 12, 13.01, 13.02, 14.02, 14.03, 14.04, 15, 16, 17, 18.01, 18.02, 19.04, 19.07, 19.09, 19.16, 19.17, 19.18, 19.19, 19.2, 19.21, 20.05, 20.06, 21, 22, 23, 24, 27.01, 27.02, 27.03, 28, 29, 30, 31.02, 34, 35.07, 35.12, 35.13, 35.14, 36, 37, 44.01, 44.02, 51.01, 51.02, 52.02, 52.03, 52.04, 53, 55.01, 55.02, 56.01, 56.02, 57.02, 57.03, 57.04, 60.1, 61, 62.01, 62.02, 62.03, 63.01, 63.02, 65.01, 65.02, 66.02, 66.04, 66.07, 67, 68.01, 68.02, 69.07, 69.08, and 69.1.

That part of tract 10.02 made up of blocks 1001, 1002, 1003, 1004, 1005, 1006, 1007, 1009, 1010, 1011, 1012, 1013, 1014, 1015, 1016, 1017, 1018, 1019, 1020, 1021, 1022, 1023, 1024, 1025, 1026, 1027, 1028, 1029, 1030, 1031, 1032, 1033, 1034, 2000, 2001, 2002, 2004, 2005, 2006, 2007, 2008, 2009, 2010, 2011, 2012, 2013, 2014, 2015, 2016, 2017, 2018, 2019, 2020, 2021, 2022, 2023, 2024, 2025, 3001, 3002, 3003, 3005, 3006, 3007, 3008, 3009, 3010, 3011, 3012, 3013, 3014, 3015, 3016, 3017, 3018, 3019, and 3020.

That part of tract 10.03 made up of blocks 1030, 2000, 2001, 2002, 2003, 2004, 2005, 2006, 2007, 3000, 3001, 3002, 3003, 3004, 3005, 3006, 3007, 3008, 3009, 3011, 3012, 3013, 3014, 3015, 3016, 3017, 3018, 3019, 3020, 3021, 3022, and 3023.

That part of tract 10.04 made up of blocks 4000, 4001, 4002, 4003, 4004, 4005, 4006, 5000, 5001, 5002, 5003, 5004, 5005, 5006, 5007, 5008, 5009, 5010, 5011, 5012, 5013, 5014, 5015, 5016, 5017, 5018, 5019, 5020, 5021, 5022, 5023, 5024, 5025, 5026, 5027, 5028, 5029, 5030, 5031, 5032, 5033, 5034, 5035, 5036, 5037, 5038, 5039, 5040, 5041, 5042, 5043, 5044, 5045, 5046, 5047, 5048, 5049, 5050, 5051, 5052, 5053, 5054, 5055, 5056, 5057, 5058, 5059, 5060, 5061, 5062, 5063, 5064, 5065, 5066, 5067, 5070, 5071, 5072, 5073, 5074, and 5075.

That part of tract 12 made up of blocks 2000, 2001, 2002, 2003, 2004, 2005, 2006, 2007, 2008, 2009, 2010, 2011, 2012, 3000, 3001, 3002, 3003, 3004, 3005, 3006, 3007, 3008,

3009, 3010, 3011, 3012, 3013, 3014, 4000, 4001, 4002, 4003, 4004, 4005, 4006, 4007, 4008, 4009, 4010, 4011, 4012, and 4013.

That part of tract 13.01 made up of blocks 1000, 1001, 1002, 1003, 1004, 1005, 1006, 1007, 1008, 1009, 1010, 1011, 1012, 1013, 1014, 1015, 1016, 1017, 1018, 2003, 2004, 2005, 2006, 2007, 2008, 2009, 2010, 2011, 2012, 2013, 2014, 2015, 2016, 2017, 2018, and 2019.

That part of tract 27.01 made up of blocks 1000, 1007, 1008, 1009, 1016, and 1017.

That part of tract 27.02 made up of blocks 2000 and 2016.

That part of tract 27.03 made up of blocks 1000, 1001, and 1002.

That part of tract 28 made up of blocks 1001, 1002, 1003, 1004, 1005, 1006, 1007, 1008, 1009, 1010, 1011, 1012, 1013, 1014, 1015, 1016, 1017, 1018, 1019, 1020, 1021, 1022, 1023, 1024, 1025, 1026, 1027, 1028, 1029, 1030, 1031, 1032, 1033, 1034, 1035, 1036, 1037, 1038, and 1039.

That part of tract 29 made up of blocks 1000, 1001, and 1029.

That part of tract 30 made up of blocks 3000, 3001, 3002, 3003, 3004, 3005, 3006, 3007, 3018, 3019, 3020, 3021, 3022, and 3023.

That part of tract 31.02 made up of blocks 1000, 1001, 1002, 1003, 1004, 1005, 1006, 1007, 2000, 2001, 2002, 2003, 2004, 2005, 2006, and 2007.

That part of tract 34 made up of blocks 1000 and 2000.

That part of tract 35.07 made up of blocks 1025, 1026, 1027, 2007, 2008, 2009, 3018, 3025, and 3038.

That part of tract 35.12 made up of blocks 1006, 1007, 2013, and 2014.

That part of tract 35.13 made up of blocks 2011, 2012, and 2014.

That part of tract 35.14 made up of blocks 3024, 3027, 3028, 3029, 3030, 3031, and 3035.

That part of tract 36 made up of blocks 3000, 3014, 3015, 4058, and 4059.

That part of tract 37 made up of blocks 2023, 2024, 2025, 2029, and 2030.

That part of tract 44.02 made up of blocks 1000, 1001, 1002, 1003, 1004, 1006, 1007, 1008, 1009, 1010, 1012, 1013, 1014, 2000, 2001, 2002, 2003, 2004, 2007, 2008, 2009, 2010, 2011, 2014, 2015, 2016, 2017, 2018, 2019, 2022, 2023, 2024, 2025, 2026, 2027, 2028, 2029, 2030, 2032, and 2033.

That part of tract 52.03 made up of blocks 1005, 1006, 1007, 1008, 1009, 1010, 1021, 1022, 1023, 1024, 2005, 2006, 2007, 2008, 2009, 2010, 2011, 2012, 2023, 2024, 2025, 2026, 2027, 2028, 2029, 2030, 2031, 2032, 2033, 2034, 2035, 2036, and 2037.

That part of tract 52.04 made up of blocks 1024, 1025, 1026, 2000, 2001, 2002, 2003, 2004, 2006, 2007, 2008, 2009, 2018, 2019, 2024, 2025, 2027, 3005, 3006, 3007, 3008, 3009, 3020, 3021, 3022, 3023, 3034, 3035, and 3036.

That part of tract 53 made up of block 4001

That part of tract 55.01 made up of blocks 1000, 1001, 1002, 1003, 1004, 1005, 1006, 1007, 1008, 1009, 1010, 1011, 1012, 1013, 1014, 1015, 1016, 1017, 1018, 1019, 1020, 1021, 1022, 1023, 1024, 1025, 1026, 1027, 1028, and 1029.

That part of tract 56.02 made up of blocks 2000, 2001, 2002, and 2003.

That part of tract 57.02 made up of blocks 1000, 1001, 1002, 1003, 1004, 1005, 1006, 1007, 1008, 1009, 1010, 1011, 2000, 2001, 2002, 2003, 2004, 2005, 2006, 2007, 2008, 2009, 2010, 2011, 2012, 2013, 2014, 2015, 2016, 2017, 2018, 2019, 2020, 2021, 2022, 2023, 3000, 3001, 3002, 3003, 3004, 3005, 3006, 3007, 3008, 3009, 3010, 3011, 3012, 3013, 3014, 3015, 3016, 3017, 4008, and 4009

That part of tract 60.01 made up of blocks 2000, 2001, 2002, 2003, 2004, 2005, 2006, 2007, 2008, 2009, 2010, 2011, 2012, 2013, 2014, 2015, 2016, 2017, 2018, and 2019.

That part of tract 61 made up of blocks 1006, 1017, 1018, 1019, 1020, 1021, 2000, 2001, 2002, 2003, 2004, 2005, 2006, 2007, 2008, 2009, 2010, 2011, 2012, 2013, 2014, 2015, 2016, 2017, 2018, 2019, 2020, 2021, 2022, 2023, 2024, 2025, 2026, 2027, 2028, 2029, 2030, 2031, 2032, 2033, 2034, 2035, 2036, 2037, 2038, 2039, 2040, 2041, 2042, 2043, 2044, 2045, 2046, 3000, 3001, 3002, 3003, 3004, 3005, 3006, 3007, 3008, 3009, 3010, 3011, 3012, 3013, 3014, 3015, 3016, 3017, 3018, 3019, 3020, 3021, 3022, 3023, 3024, 3025, 3026, 3027, 3028, 3029, and 3030.

That part of tract 62.02 made up of blocks 1000, 1001, 1002, 1003, 1004, 1005, 1006, 1007, 1008, 1009, 1010, 1011, 1014, and 1015.

That part of tract 62.03 made up of blocks 1000, 1001, 1002, 1003, 1004, 1005, 1006, 1007, 1008, 1009, 1010, 1011, 1012, 1013, 1014, 1015, 1016, 1017, 1018, 1019, 1020, 2002, 2003, 2004, and 2005.

That part of tract 63.01 made up of blocks 1000, 1001, 1002, 1003, 1004, 1005, 1006, 1007, 1008, 1009, 1010, 1011, 1012, 1013, 1014, 1015, 1016, 1017, 1018, 1019, 1020, and 1021.

That part of tract 63.02 made up of blocks 2000, 2001, 2002, 2003, 2004, 2005, 2006, 2007, 2008, 2009, 2010, 2011, 2012, 2013, 2014, 2015, 2016, 2017, 2018, 2019, 2020, 2021, 2022, 2023, 2024, 2025, 2026, 2027, 2028, 2029, 2030, and 2031.

That part of tract 65.02 made up of blocks 1013, 2006, 2007, 2008, 2009, 2010, 2011, 2021, 2022, 2023, 2024, 3000, 3001, 3002, 3003, 3004, 3005, 3006, 3007, 3008, 3009, 3010, 3011, 3012, 3013, 3014, 3020, 3021, 3022, 3023, 3024, 3025, 3026, 3027, 3028, 3029, 3030, 3031, and 3032.

That part of tract 66.02 made up of blocks 1023, 1024, 1025, 2028, 2029, 2030, 2031, 2037, and 2040.

That part of tract 66.04 made up of blocks 1000, 1001, 1002, 1003, 1004, 1005, 1006, 1007, 1008, 1009, 1010, 1011, 1012, 1013, and 1016.

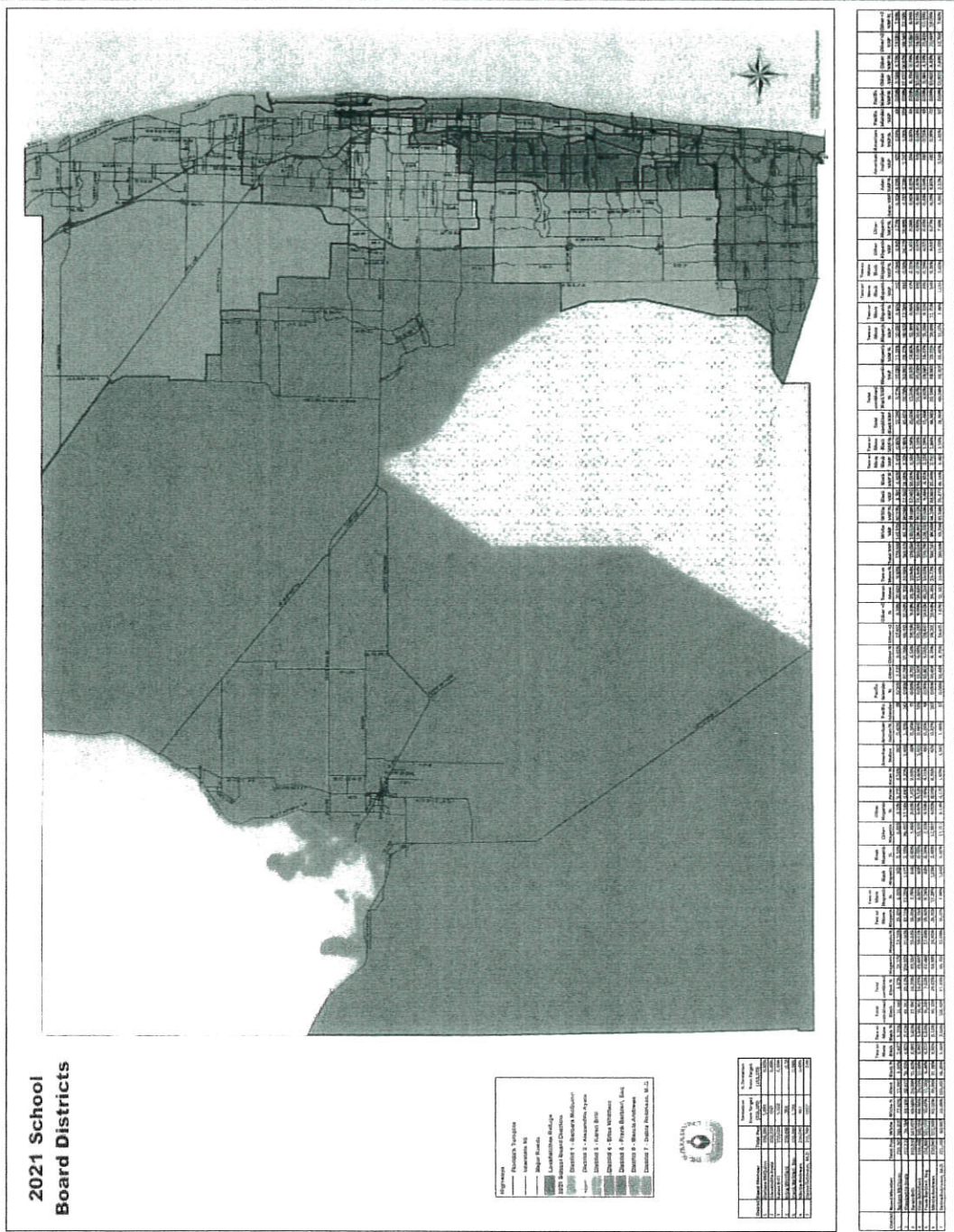
That part of tract 66.07 made up of blocks 4000, 4001, 4002, 4003, 4004, 4005, 4006, 4007, 4008, 4009, 4010, 4011, 4012, 4013, and 4014.

That part of tract 69.07 made up of blocks 1000, 1001, 1002, 1003, 1004, 1005, 1006, and 1019.

That part of tract 69.08 made up of blocks 1000, 1001, 1002, 1003, 1004, 1005, 1006, 1007, 1009, 1010, and 1011.

That part of tract 69.1 made up of blocks 1000, 1001, 1002, 1003, 1004, 1005, 1009, 1010, 1014, and 1015.

EXHIBIT B



STATE OF FLORIDA - PALM BEACH COUNTY
 I hereby certify that the foregoing is a true copy of the record in my office with restrictions, if any, as required by law.
 THIS 12th DAY OF Jan 2022
 JOSEPH ABRUZZO
 CLERK OF THE CIRCUIT COURT & COMPTROLLER
 By: *[Signature]*
 Deputy Clerk